

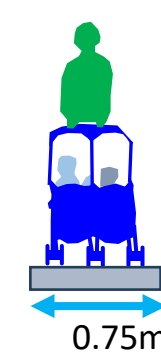
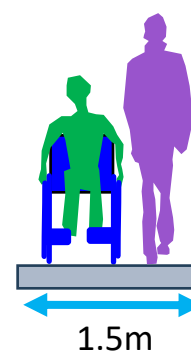
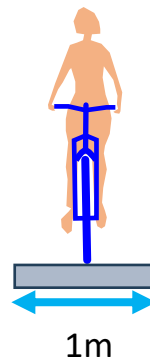

The Park, School Road, Proposed path improvements




The Park, School Road, Path A to B - Rugby pitch



Indicative path alignment



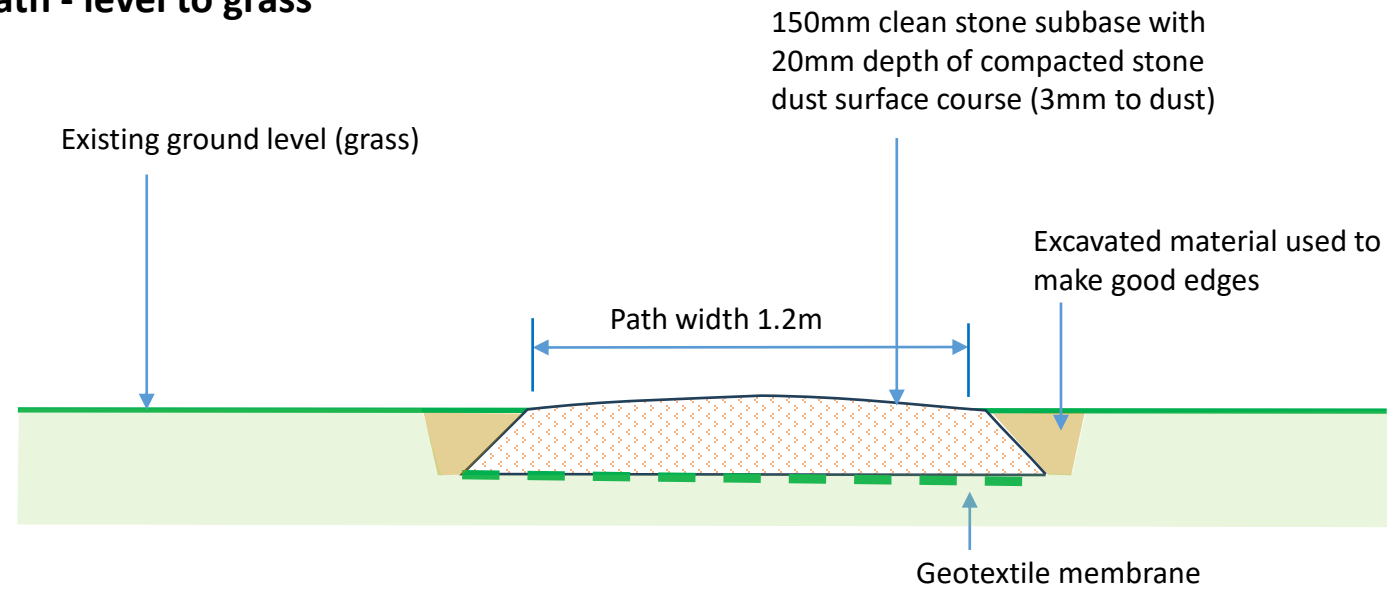
The Park, School Road, Path B to D - Tennis Courts



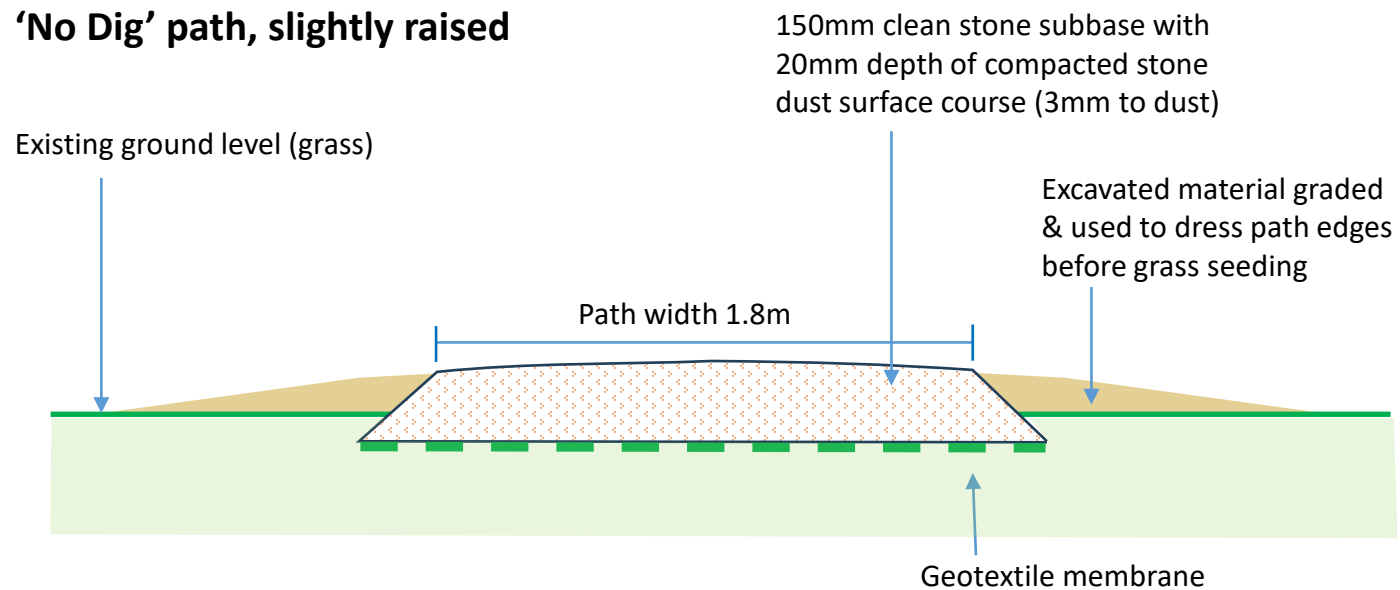
The Park, School Road, Indicative path sections



Path - level to grass



'No Dig' path, slightly raised

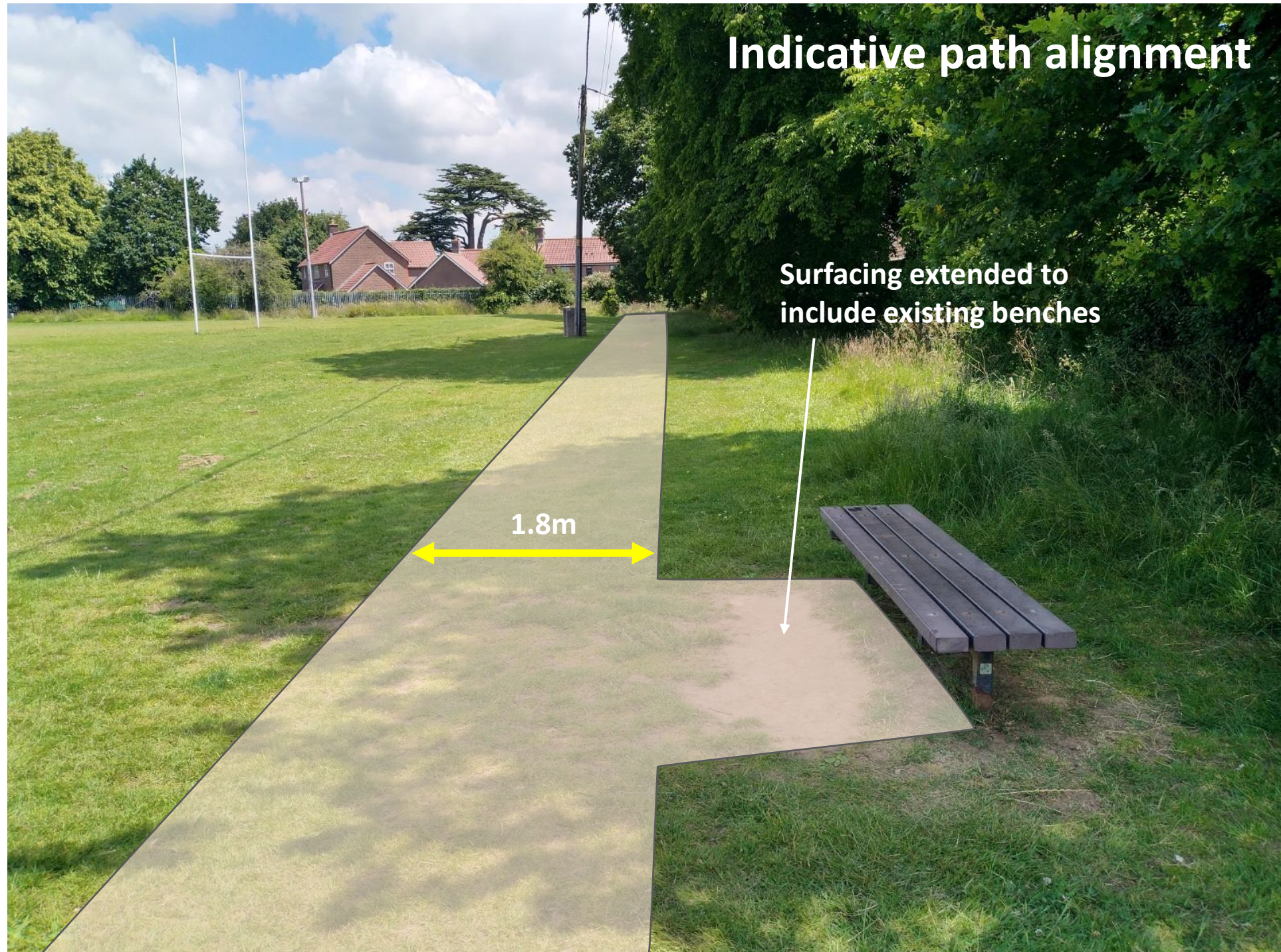


DRAWING – NOT TO SCALE

The Park, School Road, Path B to D – Rugby pitch




FRAMPTON COTTERELL
PARISH COUNCIL




The Park, School Road, Path E to F – School path



Indicative path alignment



The Park, School Road, Court Road entrance



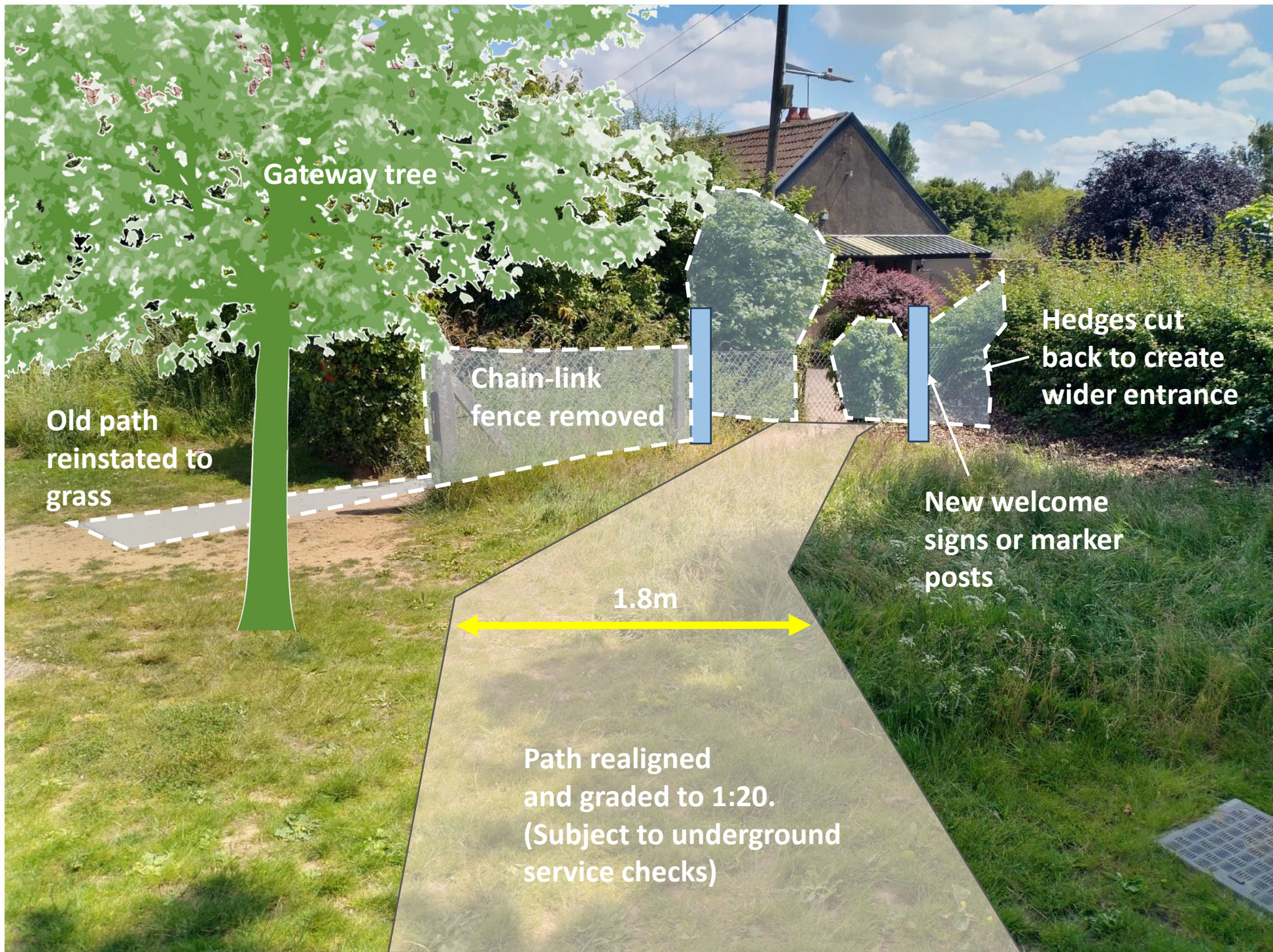
Access control maybe required for motorbikes



Centrewire medium mobility
'Woodstock' kissing gate



The Park, School Road, Park Row entrance



Access control maybe required for motorbikes



Centrewire medium mobility
'Woodstock' kissing gate



The Park, School Road, Proposed path improvements



FRAMPTON COTTERELL
PARISH COUNCIL



Paths (approximate lengths)

A to B = 225m (1.2m wide)

B to C = 45m (1.5-1.8m wide)

B to D = 320m (1.8m wide)

E to F = 150m (1.8m wide)

TOTAL Length = 740m or 1200m²

Average stone dust path prices (2023)
with timber edgings,
ranged from £52 - £85 per m²

1200m² x £52 per m² = £62,400

1200m² x £85 per m² = £102,000

KBI Flexipave

(50:50 recycled rubber/stone mix) would
be approximately £40 per m² more
expensive.

The Park, School Road, Examples of path construction



FRAMPTON COTTERELL
PARISH COUNCIL

Magpie Bottom Nature reserve, Hanham



The Park, School Road, Examples of path construction



FRAMPTON COTTERELL
PARISH COUNCIL

Three Brooks Nature reserve, Bradley Stoke



No dig Cell Web construction, no edgings path edge graded down



1.8m compacted stone dust surface, six months after construction

The Park, School Road, Examples of Swales



Mount Eagle https://live.staticflickr.com/8113/8680984908_71b2203989_b.jpg



Swales can provide opportunities for education and play

[bridget joyce square community rainpark | Robert Bray Associates](https://www.flickr.com/photos/bridgetjoyce/1954819384794b9c9/)



https://s0.geograph.org.uk/geophotos/05/48/19/5481938_4794b9c9.jpg



Swale design can be creative and not just functional

https://live.staticflickr.com/8877/29408044540_9595db21e6_h.jpg



Native planting mixed with ornamental flowers
Higher maintenance

Greendale, Grange Avenue Bio Swale <https://www.flickr.com/photos/87297882@N03/7994696125>